

The Indus

The Himalayas

The Brahmaputra

Thar Desert

The Ganges

Narmada

The Mahanadi

Bangladesh

Arabian Sea

Deccan Plateau

Godavari

Krishna

Bay of Bengal

Western Ghat

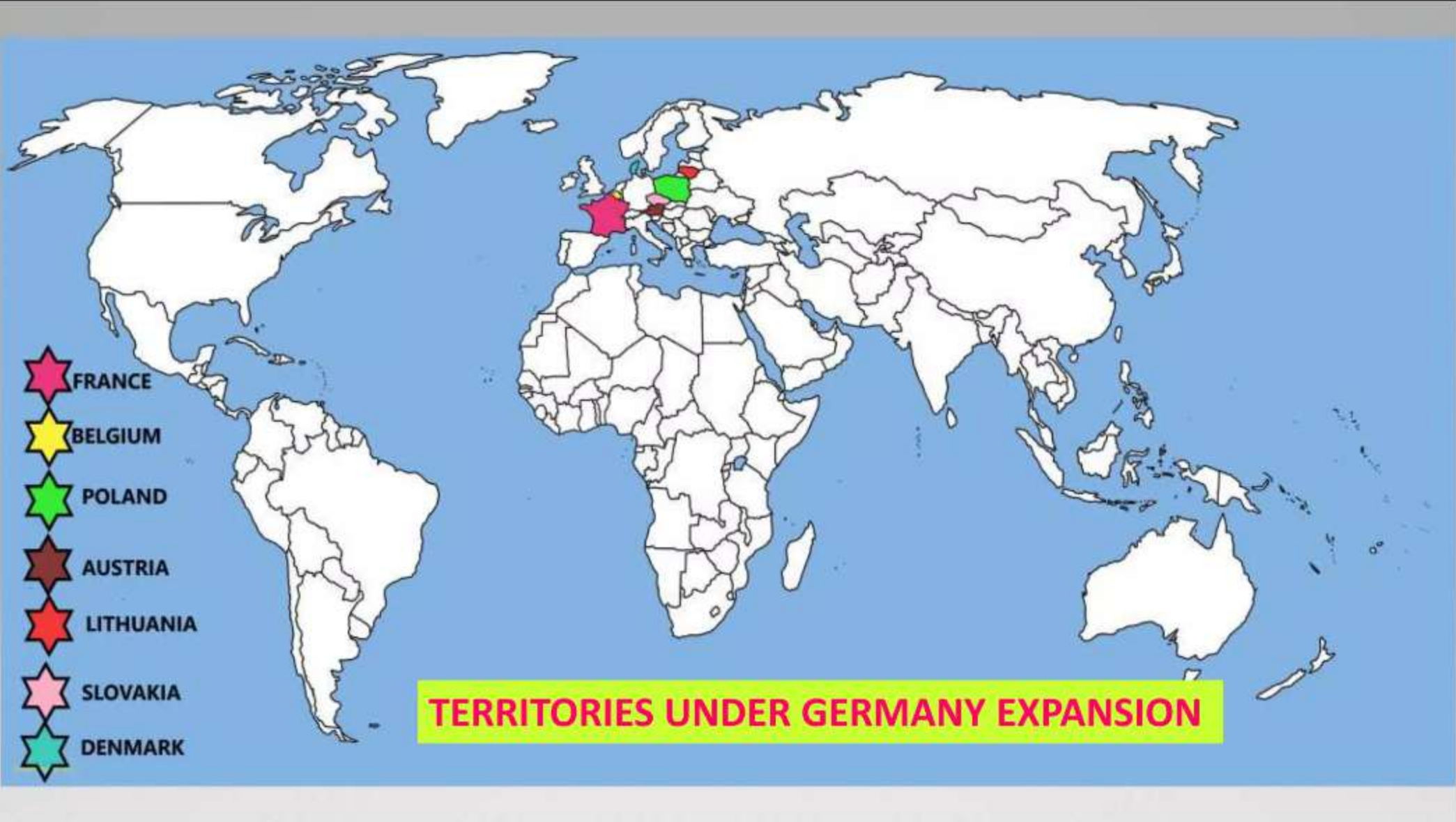
Eastern Ghat

Physical Features Of India Chapter 2

Important Peaks & plateaus Class IX Term 1







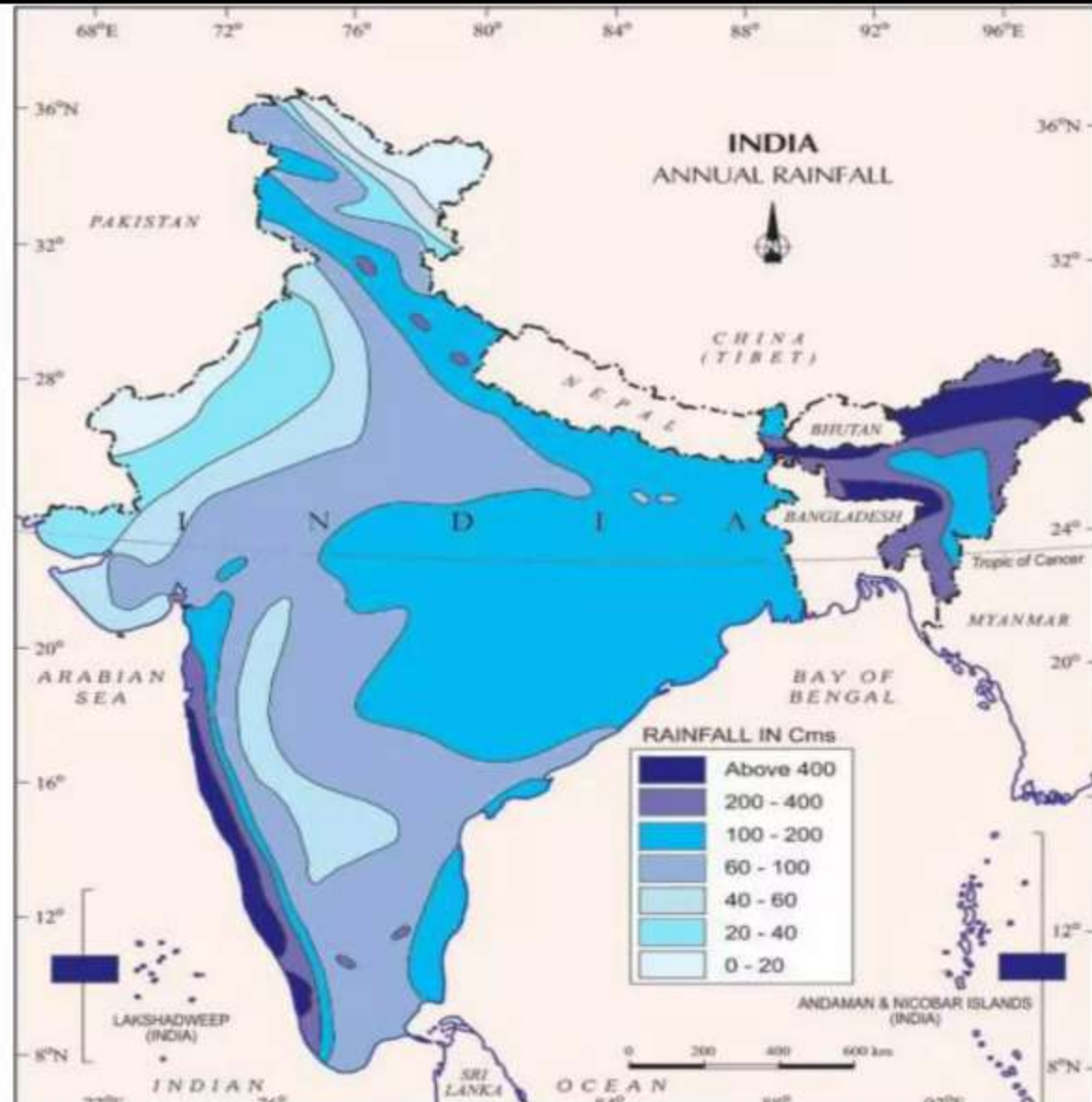
ANNUAL AMOUNT OF RAINFALL



0 – 20 CM



ABOVE 400 CM



WILDLIFE RESERVES



NATIONAL PARKS:

- CORBETT
- KAZIRANGA
- RANTHAMBORE
- SHIVPURI
- KANHA
- SIMLIPAL
- MANAS
- DACHIGAM
- RAJAJI



WILDLIFE SANCTUARIES:

- SARISKA
- MUDUMALAI

BIRD SANCTUARIES:

- BHARATPUR
- RANGANATHITTU



INDIA – SIZE AND LOCATION

No.	State	Capital
1	Andhra Pradesh	Hyderabad
2	Arunachal Pradesh	Itanagar
3	Assam	Dispur
4	Bihar	Patna
5	Chhattisgarh	Raipur
6	Goa	Panaji
7	Gujarat	Gandhinagar
8	Haryana	Chandigarh
9	Himachal Pradesh	Shimla
10	Jammu and Kashmir	Srinagar
11	Jharkhand	Ranchi
12	Karnataka	Bengaluru
13	Kerala	Thiruvananthapuram
14	Madhya Pradesh	Bhopal
15	Maharashtra	Mumbai
16	Manipur	Imphal
17	Meghalaya	Shillong
18	Mizoram	Aizawl
19	Nagaland	Kohima
20	Orissa	Bhubaneswar
21	Punjab	Chandigarh
22	Rajasthan	Jaipur
23	Sikkim	Gangtok
24	Tamil Nadu	Chennai
25	Telangana	Hyderabad
26	Tripura	Agartala
27	Uttar Pradesh	Lucknow
28	Uttarakhand	Dehradun
29	West Bengal	Kolkata



INDIA SIZE AND LOCATION

S.no	UNION TERRITORIES	CAPITAL
1.	ANDAMAN AND NICOBAR ISLANDS	PORT BLAIR
2.	CHANDIGARH	CHANDIGARH
3.	DADRA AND NAGAR HAVELI AND DAMAN AND DIU	DAMAN
4.	DELHI	DELHI
5.	JAMMU AND KASHMIR	JAMMU(WINTER) SRINAGAR(SUMMER)
6.	LAKSHADWEEP	KAVARATTI
7.	PUDUCHERRY	PUDUCHERRY
8.	LADAKH	LEH



LATITUDINAL AND LONGITUDINAL EXTENT

STANDARD MERIDIAN	82° 30E
TROPIC OF CANCER	23° 30' N
SOUTHERN MOST POINT OF MAINLAND	8° 4' N
NORTHERN MOST POINT OF INDIA	37° 6' N
EASTERN MOST POINT OF INDIA	97° 25' E
WESTER MOST POINT OF INDIA	68° 7' E

68° 7' W
longitude

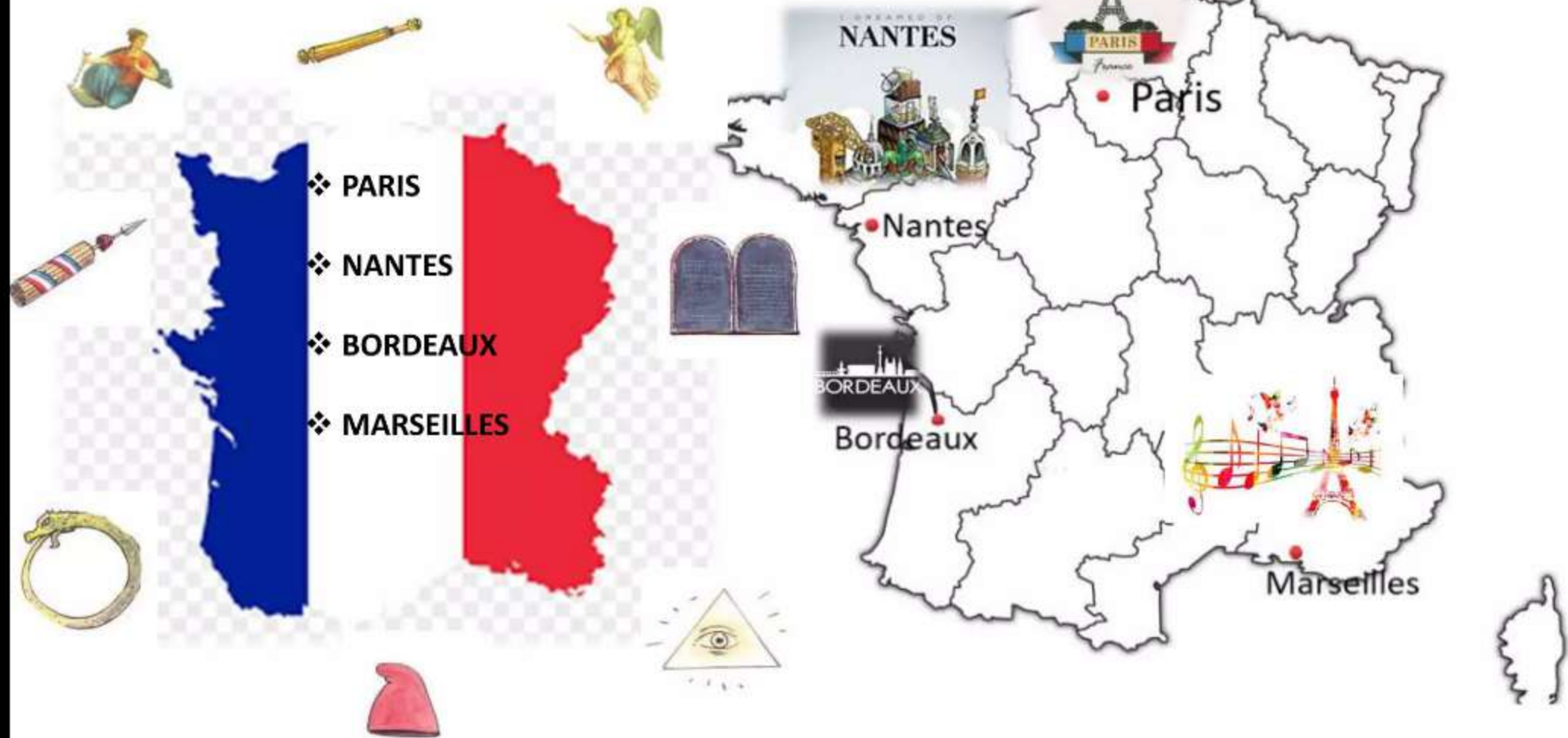


97° 25' E
longitude

23 ½° N
Latitude


8° 4' S latitude

FRENCH REVOLUTION



PHYSICAL FEATURES OF INDIA

MOUNTAIN PEAKS

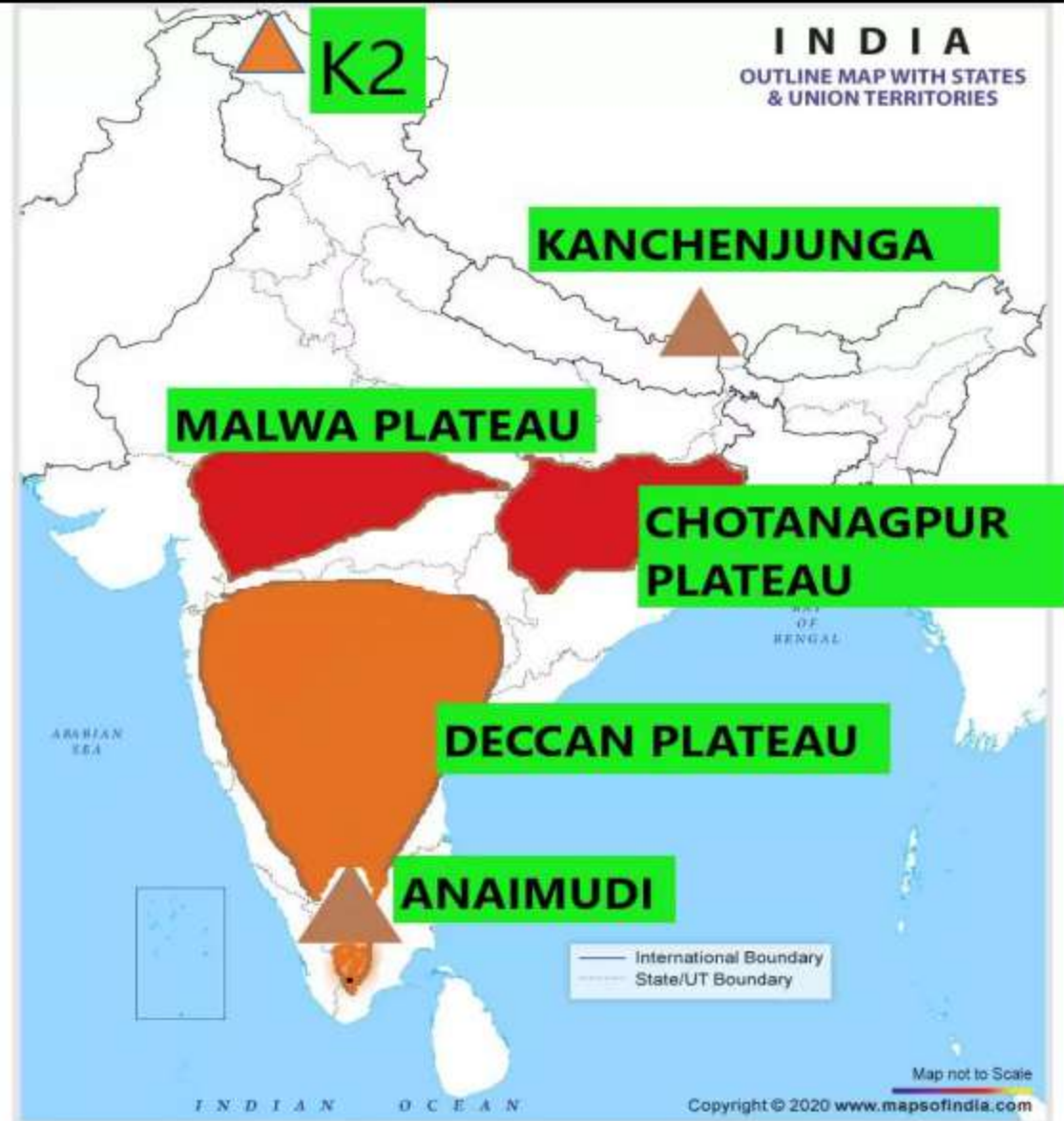


- K2
- ANAI MUDI
- KANCHENJUNGA



PLATEAUS

- MALWA PLATEAU
- CHOTANAGPUR PLATEAU
- DECCAN PLATEAU



PHYSICAL FEATURES OF INDIA

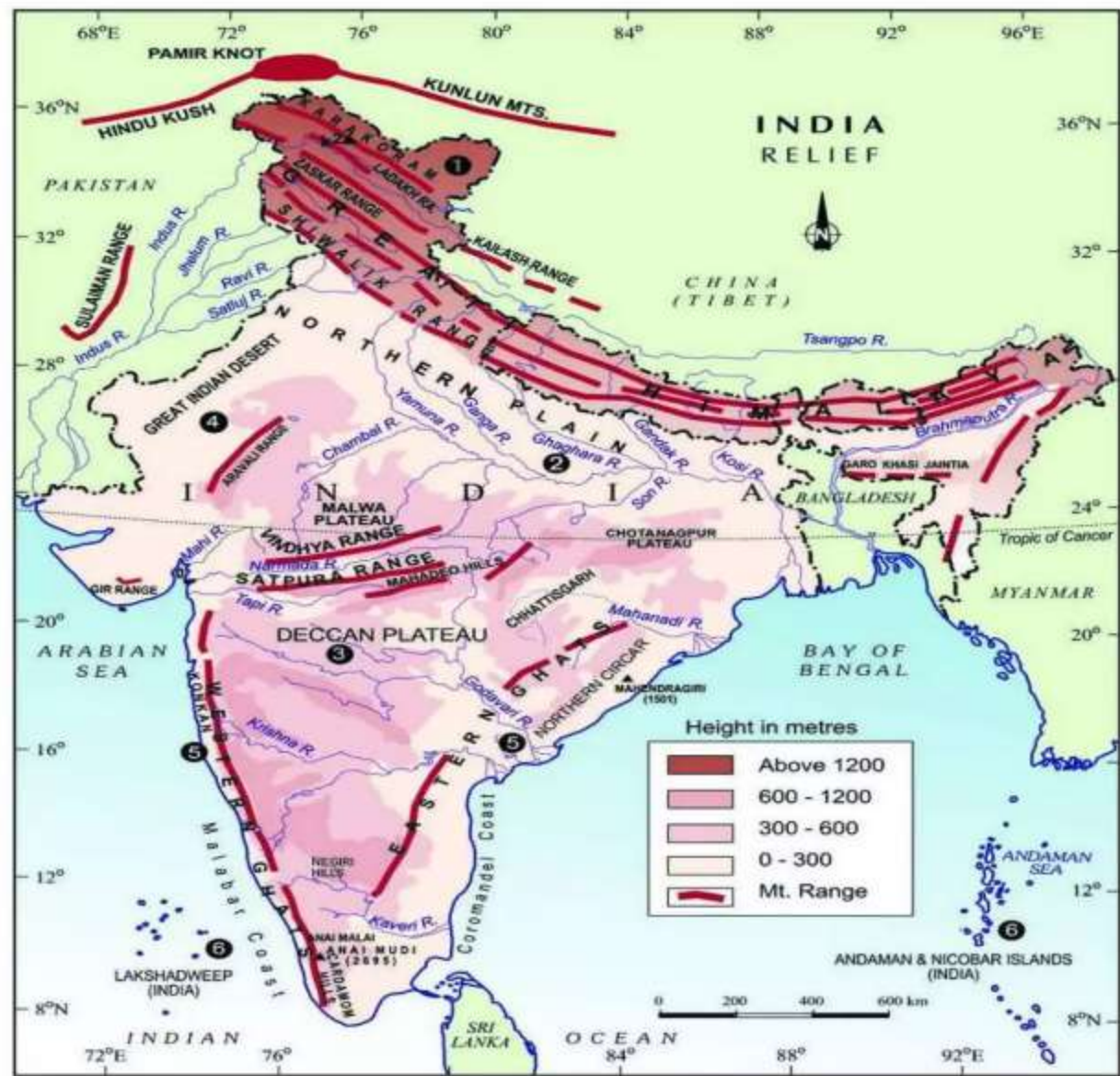
MOUNTAIN RANGES

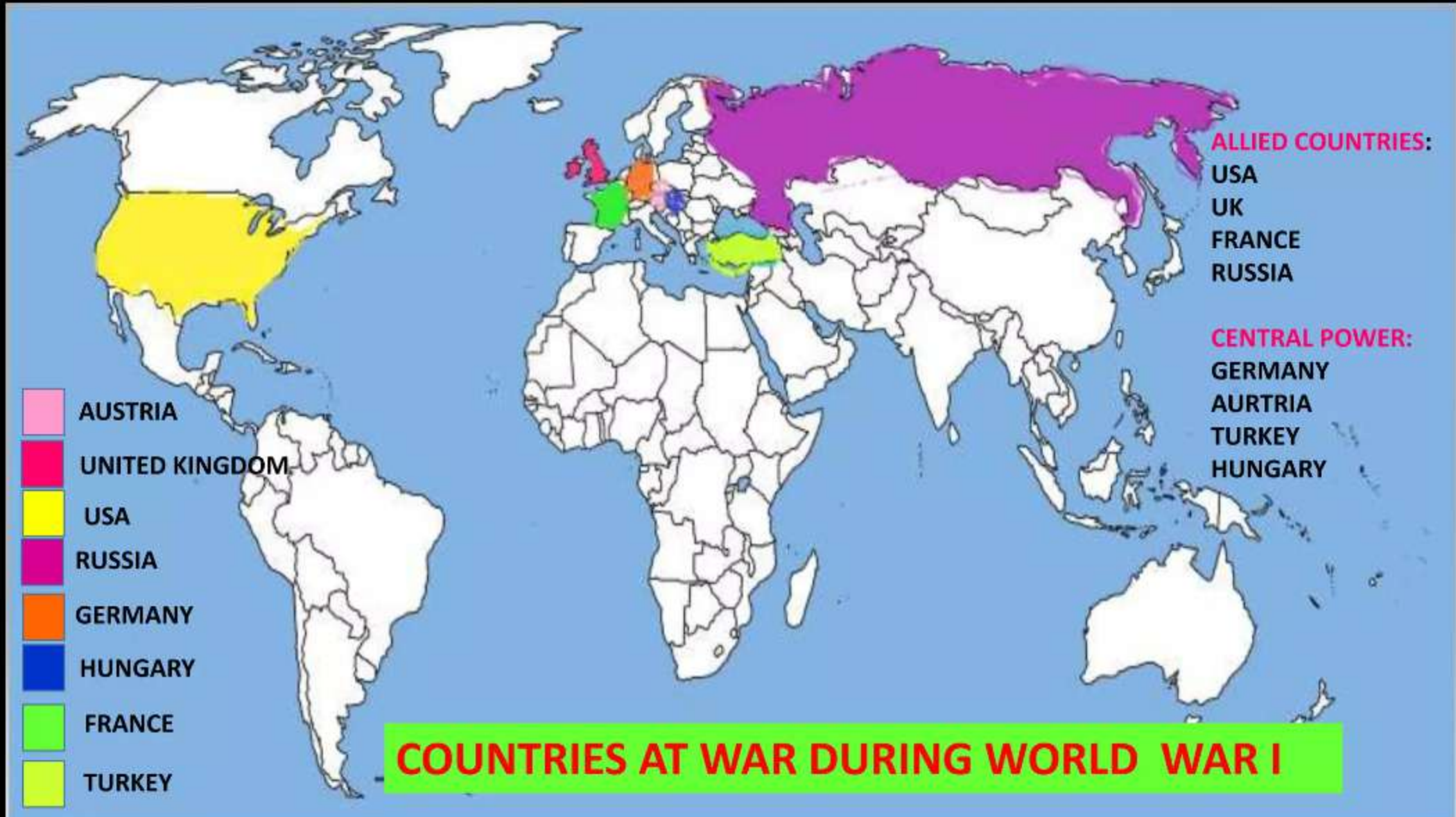
- KARAKORAM RANGE
- ZASKAR RANGE
- SHIWALIK RANGE
- ARAVALLI RANGE
- VINDHYA RANGE
- SATPURA RANGE
- EASTERN GHATS
- WESTERN GHATS



COASTAL PLAINS

- KONKAN COAST
- KANNAD COAST
- MALABAR COAST
- NORTHERN CIRCARS
- CORAMANDEL COAST





- AUSTRIA
- UNITED KINGDOM
- USA
- RUSSIA
- GERMANY
- HUNGARY
- FRANCE
- TURKEY

ALLIED COUNTRIES:
USA
UK
FRANCE
RUSSIA

CENTRAL POWER:
GERMANY
AURTRIA
TURKEY
HUNGARY

COUNTRIES AT WAR DURING WORLD WAR I



Figure 3.4 : Major Rivers and Lakes